




CITY OF BUNNELL — INTERSTATES
MUNICIPAL LIMIT — MAJOR ROADS
MAPDATE 2014 June + RAILROAD

-  MAJOR HYDROLOGY
 CITIES
 FLAGLER COUNTY PARCELS
 FLORIDA COUNTIES



DATA SOURCES: CITY OF BUNNELL
FLAGLER COUNTY PROPERTY APPRAISER,
FLAGLER COUNTY EMERGENCY SERVICES,
FLDOR, FDOT, NHPN, FDEP, FGDL, ESRI.
ACREAGES ARE APPROXIMATE & GIS DERIVED
DATA IS PROVIDED 'AS IS'
JUNE 2014

THIS MAP WAS CREATED FROM & REPRESENTS THE BEST AVAILABLE DATA THROUGH JUNE 2014. * BOUNDARY LINES WERE DIGITIZED FROM A MAP PROVIDED BY THE CITY OF BUNNELL & UPDATED TO INCLUDE RECENT ANNEXATION PARCELS. ** FUTURE LAND USE IS A COMBINATION OF THE FUTURE LAND USE MAP PROVIDED BY THE CITY OF BUNNELL, SUBSEQUENT FUTURE LAND USE AMENDMENTS & 2006 FLAGLER COUNTY FUTURE LAND USE

